

NATIONAL PARKS AND ACCESS TO THE COUNTRYSIDE ACT 1949

COUNTRYSIDE ACT 1968

DIRECTION UNDER PARAGRAPH 4 (4) OF PART II OF

SCHEDULE 3 TO THE COUNTRYSIDE ACT 1968

COUNTY OF DORSET

DISTRICT OF WEST DORSET


FORMER RURAL DISTRICT OF DORCHESTER

The Secretary of State for the Environment in exercise of his powers under paragraph 4 (4) of Part II of Schedule 3 to the Countryside Act 1968 (herein after called "the Act") hereby directs Dorset County Council in preparing the revised Definitive Map and Statement in accordance with paragraph 5 (2) of Part II of Schedule 3 to the Act to modify the particulars contained in the draft revision by showing as footpaths the paths shown coloured red on the maps annexed hereto and described in the schedule hereto:

SCHEDULE

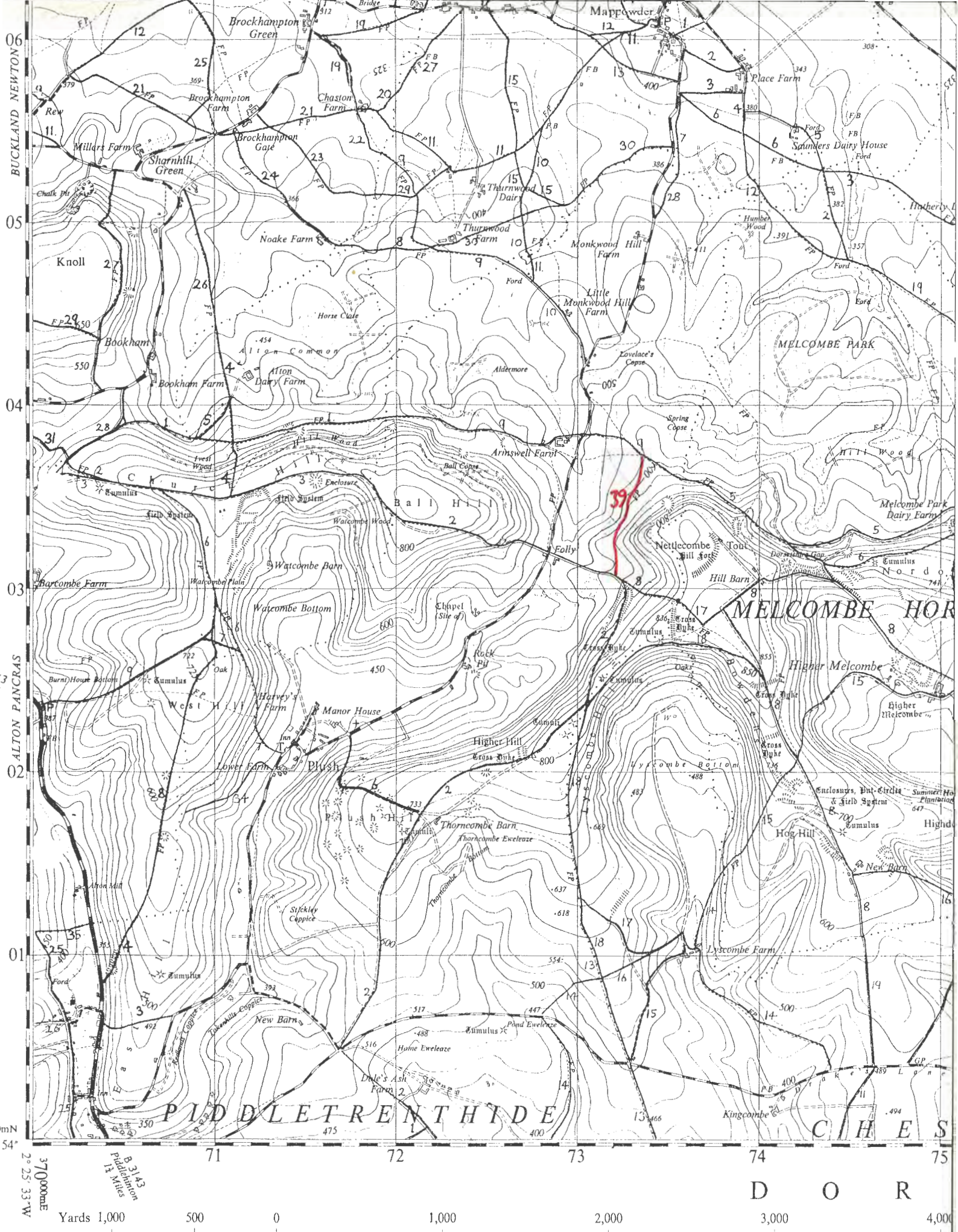
<u>Parish</u>	<u>Path No</u>	<u>Description of Path</u>
Alton Pancras	14	FP. From FP 8 (GR 707018) north-eastwards to join Piddletrenthide FP 38 (GR 708018)
Piddletrenthide	38	FP. From Alton Pancras FP 14 (GR 708018) north-eastwards to join BR 7 (GR 712022)
Piddletrenthide	39	FP. From BR 2 (GR 732029) to BR 9 (GR 733037).

Signed by the authority of
the Secretary of State for the
Environment



J ASHBRIDGE
An Assistant Secretary in
the Department of the
Environment.

Dated 26 FEB 1985



The representation on this map of a Road, Track, or Footpath, is no evidence of the existence of a right of way.

INDEX TO ADJOINING SHEETS

ST 61	ST 71	ST 81
ST 60	ST 70	ST 80
SY 69	SY 79	SY 89

The GRID lines on this sheet Heights are in feet above Mean Sea Level

1 square inch on this map represents 99.639 acres on the ground

Grid North at the centre of this sheet is 0° 16' 31" W of True North. Magnetic Variation is 9° 00' W of Grid North for June 1958.

To save paper the reference Signs are omitted. They are shown on the adjoining sheets.

ET ST70

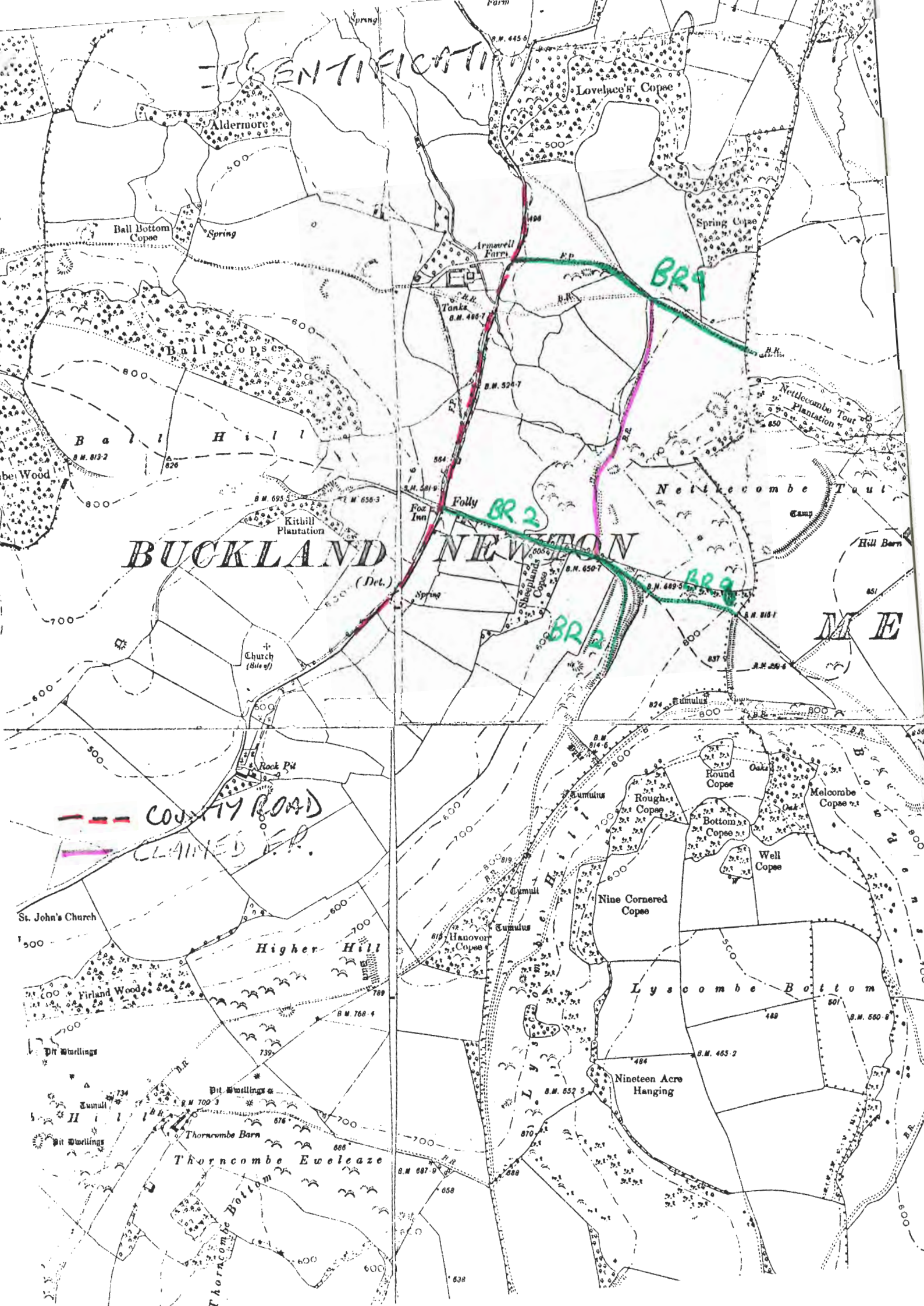
IDENTIFICATION

BUCKLAND
(Det.)

NEWTON

M E

COUNTY ROAD
CLAIMED F.P.



Aldermore

Ball Bottom Copse

Ball Copse

Ball Hill

Kithill Plantation

Armswell Farm

Folly Fox Inn

Spring Copse

Nettlecombe Taut

Hill Barn

Church (Site of)

Rock Pt

St. John's Church

Higher Hill

Firland Wood

Hanover Copse

Nine Cornered Copse

Round Copse

Bottom Copse

Well Copse

Melcombe Copse

Lyscombe Bottom

Nineteen Acre Hanging

Thorncombe Eweleaze

Thorncombe Bottom

BR 1

BR 2

BR 3

BR 2

Armsicwell Farm

ORDNANCE SURVEY 1902 SHEET 23.13

485

B.M. 485-77

65 }
2-316 }

484

66
7-280

68
6-534

73
7-285

619

B.M. 523-81

74
7-008

Spring

Spring

Spring

84
18-041

D o w n s

N e

87
31-365

83
5-578

82
.200 586

85
669

804

86
.364

643

B.M. 643-76

ly

21

69

ose

N